

AGENDA

A MEETING OF THE BOARD OF PUBLIC WORKS & SAFETY OF THE CIVIL CITY OF NEW ALBANY, INDIANA, WILL BE HELD IN ROOM 100 AT NEW ALBANY CITY HALL ON TUESDAY, APRIL 30, 2024 AT 10:00 A.M.

CALL TO ORDER:

PLEDGE OF ALLEGIANCE:

BIDS:

NEW BUSINESS:

COMMUNICATIONS – PUBLIC:

UNFINISHED BUSINESS:

TABLED ITEMS:

COMMUNICATIONS – CITY OFFICIALS:

1. Mindy Milburn for New Albany Parks re: Banner permit request for their Juneteenth Celebration
2. Mindy Milburn re: Handicapped parking space request at 2200 Morton Avenue
3. Mickey Thompson for Ervin Cable/ Level 3 Lumen re: New Fiber install from Rte 111 to Spring St

APPOINTMENTS:

CLAIMS:

APPROVAL OF MINUTES:

Regular Meeting Minutes for April 23, 2024

ADJOURN:

A MEETING OF THE BOARD OF PUBLIC WORKS & SAFETY OF THE CIVIL CITY OF NEW ALBANY, INDIANA, WAS HELD IN ROOM 100 AT NEW ALBANY CITY HALL ON TUESDAY, APRIL 23, 2024 AT 10:00 A.M.

PRESENT: Cheryl Cotner-Bailey, member, David Brewer, member and Mickey Thompson, president.

OTHERS PRESENT: Police Chief Bailey, Deputy Fire Chief Kron, Phil Aldridge, David Rake, Sam Sher, Krystina Jarboe, Linda Moeller, Brad Fair, Brad Ramsey, Mike Wallace, Jessica Campbell, David Hall, Tonya Fisher, Sean Payne, Councilman Dickey and Vicki Glotzbach

CALL TO ORDER:

Mr. Thompson called the meeting to order at 10:00 a.m.

PLEDGE OF ALLEGIANCE:

BIDS:

NEW BUSINESS:

COMMUNICATIONS – PUBLIC:

Mr. Thompson explained that that Mr. Dillman is here to request an alley closure for an emergency sewer repair. He asked if they were able to find out how deep they need to go?

Mr. John Dillman, AAA Plumbing, stated that it will be between 8-10 feet deep.

Mr. Thompson stated that given this information, he will likely be at the edge of the alley/property but it will be safety if they close the section where they are working. He added that it won't impact any other businesses or residents and they will still have access.

Mrs. Cotner-Bailey asked where the alley is located

Mr. Dillman stated that it is behind 515 Pearl Street.

Mrs. Cotner-Bailey asked when he wants to do the work.

Mr. Dillman stated that they would like to start as soon as possible because it is completely stopped up and can't be used. He explained that he would like to do the cut today or in the morning.

Mr. Brewer asked how long the project would take.

Mr. Thompson stated that he would estimate two days.

Mr. Dillman stated that there is a 24" storm sewer that is in the way but assuming that doesn't cause any issues, 1-2 days is correct. He added that he will let Mr. Thompson know if they run into any issues.

Mr. Brewer moved to approve, Mrs. Cotner-Bailey second, motion carries.

Ms. Stephanie Arnold requested permission to close off 15 feet of sidewalk in front of 312 Pearl Street while they scrape and repaint the building. She stated that they would like to start the work tomorrow, if possible, until May 3. She explained that the scissor lift that they have will need to go on the sidewalk but they will protect it with a drop cloth and they will make sure it is cleaned up.

Mr. Thompson stated that they will need to place signage directing pedestrians to the other side of the street.

Mrs. Cotner-Bailey asked if it would be closed when they aren't working and if they will be working on the weekend.

Ms. Arnold stated that they do not work on weekends and they will only have it closed from 8:00 a.m. – 4:00 p.m. every day. She explained that they will park the lift closer to the doors to get it out of the way when they aren't working.

Mr. Thompson asked Mr. Rake if we have any "Sidewalk Closed" signs that they can place in the work area for Ms. Arnold.

Mr. Rake stated that they do.

Mr. Brewer moved to approve, Mrs. Cotner-Bailey second, motion carries.

UNFINISHED BUSINESS:

TABLED ITEMS:

COMMUNICATIONS – CITY OFFICIALS:

1. Krystina Jarboe re: Special Event Permits

City of New Albany: Bicentennial Park Summer Concert Series

- Dates: Friday – 5/31, 6/7, 6/14, 6/21, 6/28, 7/12, 7/19, 7/26
- Request to use Bicentennial Park from 2:00pm to 10:00pm
- Event from 6:30pm to 9:30pm
- Request partial road closure of Spring Street from State to Pearl from 2:00pm to 10:00pm
- Request left turning lane on State Street be blocked so vehicles cannot turn onto Spring Street

Mrs. Cotner-Bailey moved to approve, Mr. Brewer second, motion carries.

Friday, June 14 – NA Parks: Juneteenth Celebration

- Request Pearl Street closure from Spring to Market from 10:00am to 10:00pm
- Event will be from 4:00pm to 8:00pm

Mrs. Cotner-Bailey asked what the purpose is for the street closure.

Ms. Jarboe stated that they will have inflatables, outdoor yard games, vendors and a petting zoo in this area.

Mrs. Cotner-Bailey asked if they plan to give notice to the businesses in that block.

Ms. Jarboe stated that they will. She added that they will also be requesting a banner permit for this event as well and she printed out a copy of that as well that will go through the clerk's office.

Mrs. Cotner-Bailey asked if they have any information on the petting zoo in regards to what kind of mess it will leave.

Ms. Jarboe stated that she believes it will be similar to how they handled the Trunk-or-Treat petting zoo with metal fencing and hay. She added that they did a really good job with cleanup after the event last year.

Mrs. Cotner-Bailey stated that she is not in favor of closing off any streets especially where businesses are affected on a Friday. She asked Mr. Sean Payne why they chose to close off the street.

Mr. Payne stated that the turn out was really low last year so they were looking to grow the event by offering more activities. He added that they worked with Mike Hall for ideas on how to do this.

Mrs. Cotner-Bailey pointed out that they will have food trucks parked in front of a restaurant. She asked if they considered requesting to use a portion of the bank parking lot for the event.

Mr. Payne stated that he didn't know if that was considered and asked if she would want to put the food trucks there.

Mrs. Cotner-Bailey stated that she doesn't feel comfortable approving food trucks sitting in front of downtown restaurants.

Ms. Jarboe stated that while the parking lot is a great idea, a lot of people use that lot for parking to go to the concert so it is a tricky situation for a small area.

Mr. Thompson asked if there are five food trucks.

Mr. Payne stated that they are not up to that number yet.

Ms. Jarboe asked if they wanted her to reach out to the food trucks and see if they could contact the bank to use their parking lot or just have them come up with a different layout and bring that back to the board.

Mrs. Cotner-Bailey stated that it could be either of those options, she is just concerned with having them parking in the vicinity of restaurants without knowing if the restaurants have been invited to participate.

Mr. Brewer mentioned that the generators may interfere with the concert.

Mrs. Cotner-Bailey moved to approve contingent on the them working with the restaurants in that stretch to see if there is a way for them to participate, making contact with all of the businesses in that area to let them know what is going on, and be willing to adjust the format as needed and bring the options back to the board, Mr. Brewer second, motion carries.

2. Larry Summers re: Paving Project Update

Mr. Summers reported that the punch list items for the North and South Audubon area have been completed and AllTerrain is continuing work at the Slate Run Road and Griffith Street locations.

3. Larry Summers re: Two-Way Conversation of Cottom Street

Mr. Summers reported that he has the design is completed on this project and he will be reaching out to contractors to make the conversion, and wanted to give this board a head's up that the work will be progressing soon. He added that after the conversion to two-way in the downtown area the city has made it a continuing priority to look at each one-way street throughout the city, and given the proximately of this roadway to the hospital and housing, being able to provide access from either direction was a no-brainer. He stated that as soon as he gets word that a contractor will be able to mobilize, he will let the board know but the work is still a few weeks out.

Mrs. Cotner-Bailey asked if notification will be going out to residents and businesses in that stretch.

Mr. Summers replied yes.

Mrs. Cotner-Bailey moved to approve the one-way on Cottom Avenue to two-way between State Street and Bono Road, Mr. Brewer second, motion carries.

4. Mickey Thompson for Miller Pipeline/CenterPoint re: new service at 2530 Broadway St.

Mr. Thompson stated that there is a map and picture attached for review.

Mr. Brewer moved to approve, Mrs. Cotner-Bailey second, motion carries.

5. Mickey Thompson for AT&T re: New conduit/fiber at 3300 Kamer Miller Rd.

Mr. Thompson stated that there are pictures attached for review.

Mr. Brewer moved to approve, Mrs. Cotner-Bailey second, motion carries.

6. Mickey Thompson for Duke Energy re: Replace a broken pole at 1020 Pearl St.

Mr. Thompson stated that this work is in the alley and photos are attached for review.

Mr. Brewer moved to approve, Mrs. Cotner-Bailey second, motion carries.

7. Mickey Thompson re: Emergency sewer work at 1118 Savannah Drive.

Mr. Thompson stated that he received a call this morning that wastewater has to do an emergency sewer repair on Savannah Drive today and they will be working in the sidewalk.

Mr. Brewer moved to approve, Mrs. Cotner-Bailey second, motion carries.

APPOINTMENTS:

CLAIMS:

Mrs. Moeller presented the following claims for the period of 04/09/24 to 04/22/24 in the amount of \$2,521,612.12:

General Claims (Bank 1):	\$513,421.07
Fire Department:	\$12,672.49
Police Department:	\$61,118.27
Street Department:	\$10,315.06
Parks Department:	\$31,177.31
Medical/Drug Fund (Bank L):	\$514,224.59
Payroll Claims (Bank 1):	\$935,910.56
Sanitation Fund:	\$256,102.40
Thursday Utility Claims:	\$185,178.62
Bank Service Fee:	\$1,491.75
Total:	\$2,524,612.12

Mr. Brewer moved to approve the above claims, Mrs. Cotner-Bailey second, motion carries.

Mrs. Moeller presented the following ARP claims for the period of 04/09/24 to 04/22/24 in the amount of \$275,607.79:

ARP Claims (Bank 6):	\$275,607.79
----------------------	--------------

Mr. Brewer moved to approve the above ARP claims, Mrs. Cotner-Bailey second, motion carries.

APPROVAL OF MINUTES:

Mrs. Cotner-Bailey moved to approve the Regular Meeting Minutes for April 16, 2024 with corrections, Mr. Brewer second, motion carries.

ADJOURN:

There being no further business before the board, the meeting adjourned at 10:47 a.m.

Mickey Thompson, President

Vicki Glotzbach, City Clerk



CITY OF NEW ALBANY TEMPORARY BANNER PERMIT APPLICATION AND INFORMATION

APPLICANT INFORMATION:

Business Name City of New Albany Parks and Recreation Date Submitted 4/12/2024
Business Address 2043 Silver Street
Contact Person Jenai Fath Telephone 502-830-5735

PROJECT INFORMATION:

Banner will display promotion of our Juneteenth event in conjunction with the summer concert series.

Address where banner will be displayed: E. B. Street + E. Spring Street

Banner Size: Width 3ft Length 30ft Sq. ft. 90

Dates Banner will be displayed: May 31 to June 14 Total days 14

Number of temporary banners this year 1

ADDITIONAL INFORMATION:

Please attach digital rendering of graphic when you submit your application.

Please review the City of New Albany's banner policy and requirements (attached) before submitting application.

If you have any questions or concerns please contact the City Clerk's office at 812-948-5336.

Applications will be reviewed and approved by the Board of Public Works and Safety. The board meets every Tuesday at 10:00 a.m. Contact the City Clerk's office to be added to their agenda

STAFF REVIEW:

Staff Signature _____ Date _____



CELEBRATE JUNETEENTH
Freedom Day - Friday, June 14
BICENTENNIAL PARK 4PM-8PM





BOARD OF PUBLIC WORKS AND SAFETY
 NEW ALBANY CITY HALL
 142 EAST MAIN STREET, SUITE 200
 NEW ALBANY, IN. 47150

NAPWPermits@cityofnewalbany.com

	Date Office Use Only
--	-------------------------

APPLICATION - ENCROACHMENT PERMIT

PERMIT NUMBER: _____

1. ENCROACHMENT LOCATION INFORMATION

Address or Location of Encroachment: Jackson Street

Subdivision or Development Name: _____

2. CONTRACTOR/UTILITY APPLICANT INFORMATION

Contractor/Utility name: Ervin Cable/Level 3 Lumen Contact Name: Wayne Williams

Address: 3447 Parkwood Rd SE City: Bessemer State: AL Zip: 35022

Phone: 205-966-0654 Email: wwilliams@ervincable.com

Subcontractor name: Luffman Byers Telecom Phone: 706-272-9133

3. OWNER INFORMATION

Property owner's name: _____ Phone: _____

Email: _____

4. ENCROACHMENT INFORMATION

a. Please describe proposed work: PROPOSED PLACEMENT OF 1,058' OF 432 CT FIBER OPTIC CABLE

INTO EXISTING CONDUIT USING EXISTING HANDHOLES/MANHOLES

- b. Location of Work: Street Alley Sidewalk City Right-of-Way Easement
- c. Type Cut Bore Trench Aerial Other Existing Cor
(explain)
- d. Type of Construction Water Gas Electric Telephone CATV Fiber Optic
 Sewer Stormwater Other Existing Cor
(explain)
- e. New Construction Existing Construction Sidewalk Construction Street Trees
- f. Surface Type Concrete Asphalt Brick/Paver Gravel/Dirt/Grass
 Other (explain): _____

g. Total width of traffic portion of street or road affected by permit (in feet): _____ Length (in feet): _____

h. Number of Traffic Lanes 1 Road Closed? Yes* No If yes, duration: _____

Estimated Project Start Date: 11/01/2023 Estimated Project Completion: 11/01/2024

*May require Board of Works Approval



BOARD OF PUBLIC WORKS AND SAFETY
 NEW ALBANY CITY HALL
 142 EAST MAIN STREET, SUITE 200
 NEW ALBANY, IN. 47150

NAPWPermits@cityofnewalbany.com

	Date Office Use Only
--	-------------------------

APPLICATION - ENCROACHMENT PERMIT

PERMIT NUMBER: _____

1. ENCROACHMENT LOCATION INFORMATION

Address or Location of Encroachment: E Water St/Floyd St

Subdivision or Development Name: _____

2. CONTRACTOR/UTILITY APPLICANT INFORMATION

Contractor/Utility name: Ervin Cable/Level 3 Lumen Contact Name: Wayne Williams

Address: 3447 Parkwood Rd SE City: Bessemer State: AL Zip: 35022

Phone: 205-966-0654 Email: wwilliams@ervincable.com

Subcontractor name: Luffman Byers Telecom Phone: 706-272-9133

3. OWNER INFORMATION

Property owner's name: _____ Phone: _____

Email: _____

4. ENCROACHMENT INFORMATION

a. Please describe proposed work: PROPOSED PLACEMENT OF 7,791' OF 432 CT FIBER OPTIC CABLE

INTO EXISTING CONDUIT USING EXISTING HANDHOLES/MANHOLES

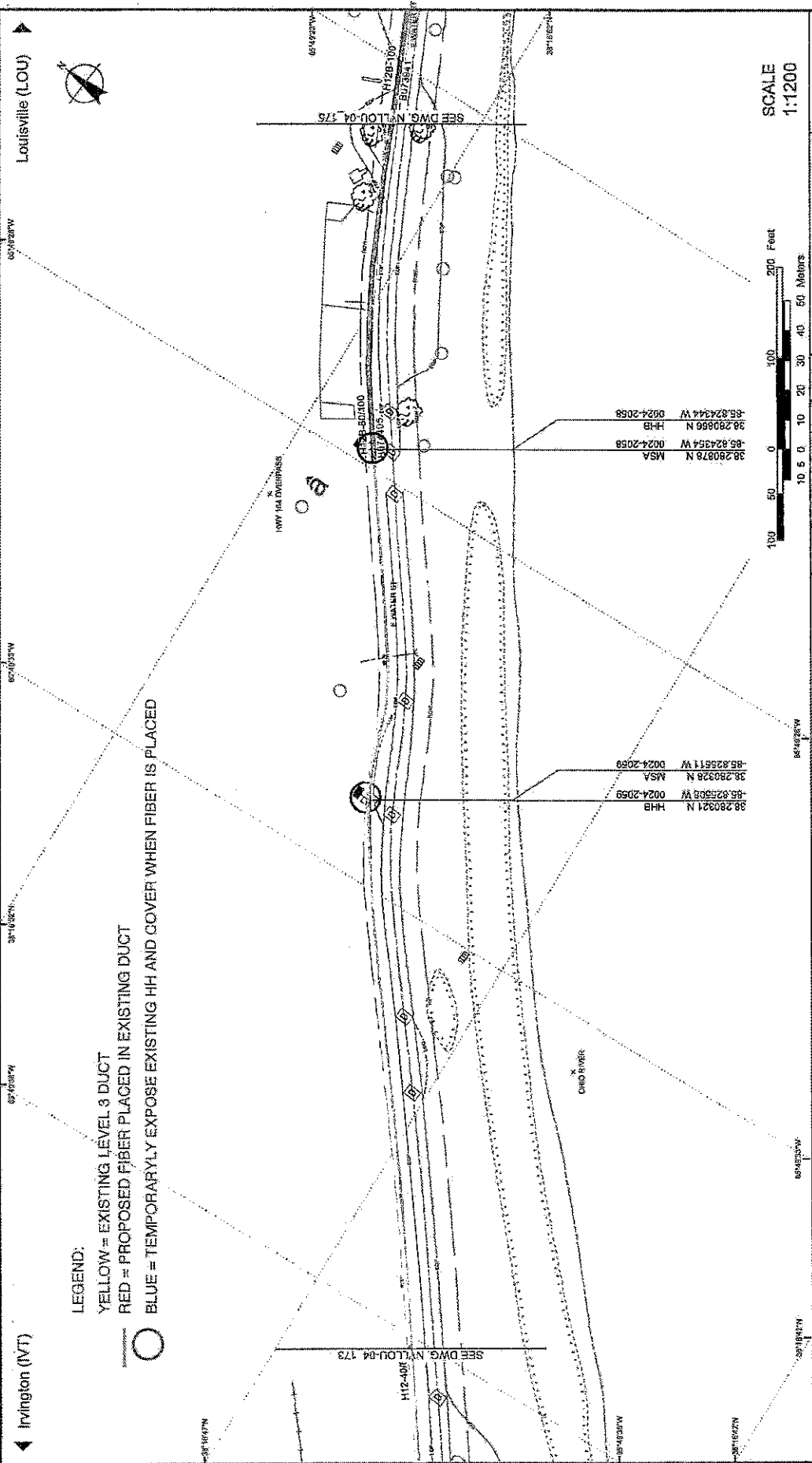
- b. Location of Work: Street Alley Sidewalk City Right-of-Way Easement
- c. Type: Cut Bore Trench Aerial Other Existing Cor
(explain):
- d. Type of Construction Water Gas Electric Telephone CATV Fiber Optic Existing Cor
 Sewer Stormwater Other (explain)
- e. New Construction Existing Construction Sidewalk Construction Street Trees
- f. Surface Type Concrete Asphalt Brick/Paver Gravel/Dirt/Grass
 Other (explain): _____

g. Total width of traffic portion of street or road affected by permit (in feet): _____ Length (in feet): _____

h. Number of Traffic Lanes 1 Road Closed? Yes* No If yes, duration: _____

*May require Board of Works Approval

Estimated Project Start Date: 11/01/2023 Estimated Project Completion: 11/01/2024



LEGEND:
 YELLOW = EXISTING LEVEL 3 DUCT
 RED = PROPOSED FIBER PLACED IN EXISTING DUCT
 BLUE = TEMPORARILY EXPOSE EXISTING HH AND COVER WHEN FIBER IS PLACED

CALL BEFORE YOU DIG
 THIS DOCUMENT PROVIDES INFORMATION ON THE LOCATION OF UTILITIES. ONLY APPROXIMATE LOCATIONS ARE SHOWN. TO OBTAIN ACCURATE INFORMATION, PERSONS WORKING IN THE AREA COVERED BY THIS DRAWING MUST CONTACT THE UTILITIES TO ASCERTAIN THE LOCATION OF UNDERGROUND UTILITIES PRIOR TO PERFORMING ANY EXCAVATION.

NO EXCAVATION

NON-IDENTIFIABILITY INFORMATION:
 THIS DOCUMENT PROVIDES INFORMATION ON THE LOCATION OF UTILITIES. ONLY APPROXIMATE LOCATIONS ARE SHOWN. TO OBTAIN ACCURATE INFORMATION, PERSONS WORKING IN THE AREA COVERED BY THIS DRAWING MUST CONTACT THE UTILITIES TO ASCERTAIN THE LOCATION OF UNDERGROUND UTILITIES PRIOR TO PERFORMING ANY EXCAVATION.

No.	Date	Description

SCALE 1:1200

Key Plan

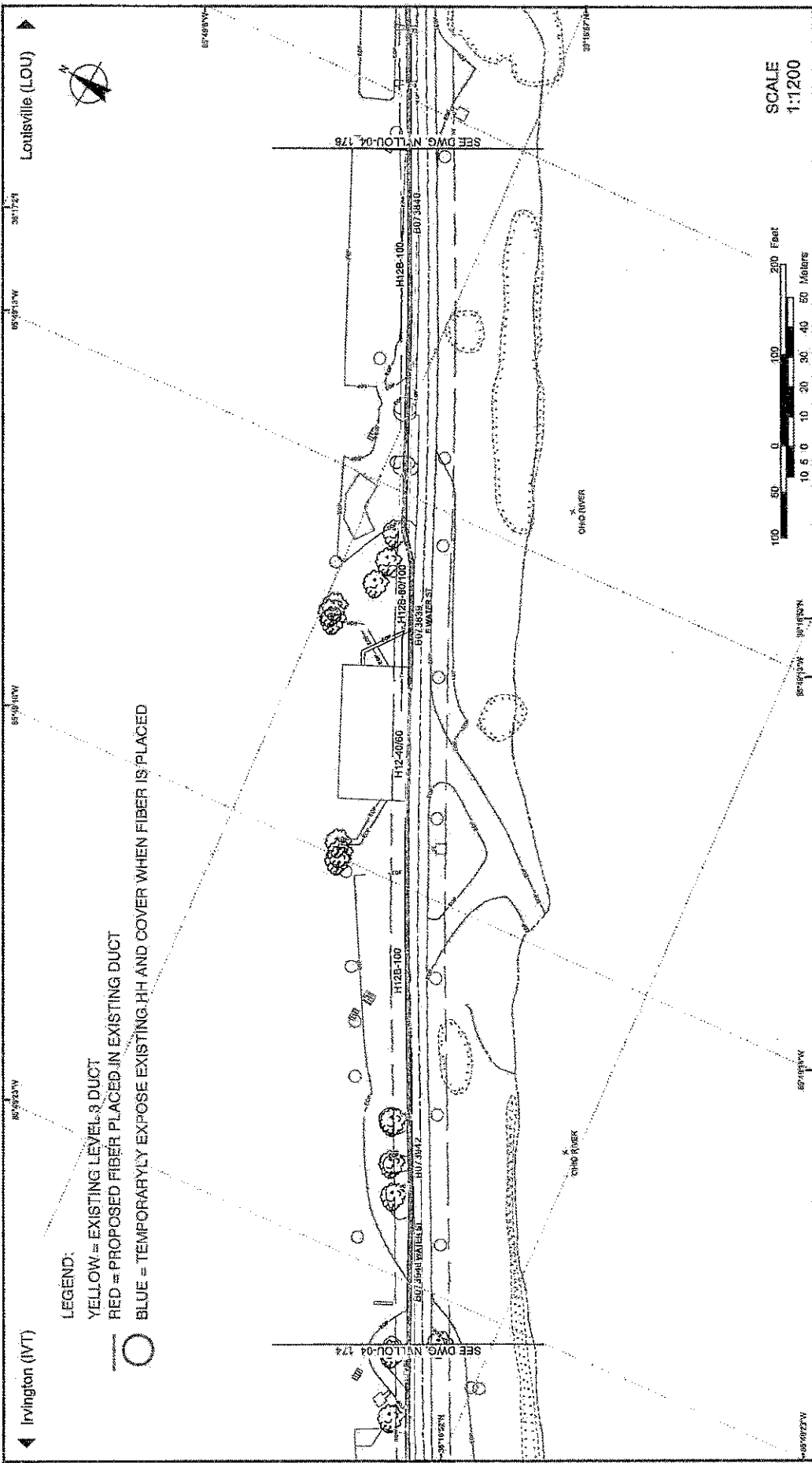
City or State: NVLLOU 4 174

Sheet No.: 174

Date: 2002-AUG-27

INTERCITY PROGRAM AS-BUILTS

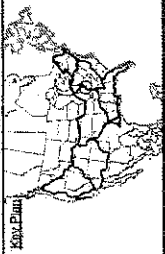
Level (3)
 COMMUNICATIONS



IRVINGTON (IVT) ← 38°10'28"N 85°59'18"W
 38°17'21" 85°57'15"W → LOUISVILLE (LOU)

LEGEND:
 YELLOW = EXISTING LEVEL 3 DUCT
 RED = PROPOSED FIBER PLACED IN EXISTING DUCT
 BLUE = TEMPORARILY EXPOSE EXISTING HH AND COVER WHEN FIBER IS PLACED

SCALE
1:1200



INTERCITY PROGRAM
 AS-BUILTS
 Date: 2002-AUG-27

Level (3)
 COMMUNICATIONS
 City: NVLLOU | Sheet No.: 4 | 175

No.	Date	Description

COMMUNICATIONS INFORMATION:
 THIS DOCUMENT CONTAINS THE PROPERTY OF LEVEL 3 COMMUNICATIONS, LLC. THIS DOCUMENT IS THE PROPERTY OF LEVEL 3 COMMUNICATIONS, LLC. THIS DOCUMENT IS NOT TO BE REPRODUCED, COPIED, OR TRANSMITTED IN ANY FORM OR BY ANY MEANS, WITHOUT THE WRITTEN PERMISSION OF LEVEL 3 COMMUNICATIONS, LLC. STRICTLY PROHIBITED.

CALL BEFORE YOU DIG:
 THE LOCATIONS OF UTILITIES SHOWN ON THIS DRAWING ARE THE PROPERTY OF LEVEL 3 COMMUNICATIONS, LLC. HEREBY DISCLAIMS ANY RESPONSIBILITY TO THIRD PARTIES FOR THE ACCURACY OF THE INFORMATION PROVIDED IN THIS DRAWING. PERSONS WORKING IN THE AREA COVERED BY THIS DRAWING MUST CONTACT THE LOCAL UTILITY LOCATIONS OF UNDERGROUND UTILITIES PRIOR TO PERFORMING ANY EXCAVATION.



BOARD OF PUBLIC WORKS AND SAFETY
 NEW ALBANY CITY HALL
 142 EAST MAIN STREET, SUITE 200
 NEW ALBANY, IN. 47150

NAPWPermits@cityofnewalbarry.com

	Date Office Use Only
--	-------------------------

APPLICATION - ENCROACHMENT PERMIT

PERMIT NUMBER: _____

1. ENCROACHMENT LOCATION INFORMATION

Address or Location of Encroachment: E 6th St

Subdivision or Development Name: _____

2. CONTRACTOR/UTILITY APPLICANT INFORMATION

Contractor/Utility name: Ervin Cable/Level 3 Lumen Contact Name: Wayne Williams

Address: 3447 Parkwood Rd SE City: Bessemer State: AL Zip: 35022

Phone: 205-966-0654 Email: wwilliams@ervincable.com

Subcontractor name: Luffman Byers Telecom Phone: 706-272-9133

3. OWNER INFORMATION

Property owner's name: _____ Phone: _____

Email: _____

4. ENCROACHMENT INFORMATION

a. Please describe proposed work: PROPOSED PLACEMENT OF 693' OF 432 CT FIBER OPTIC CABLE

INTO EXISTING CONDUIT USING EXISTING HANDHOLES/MANHOLES

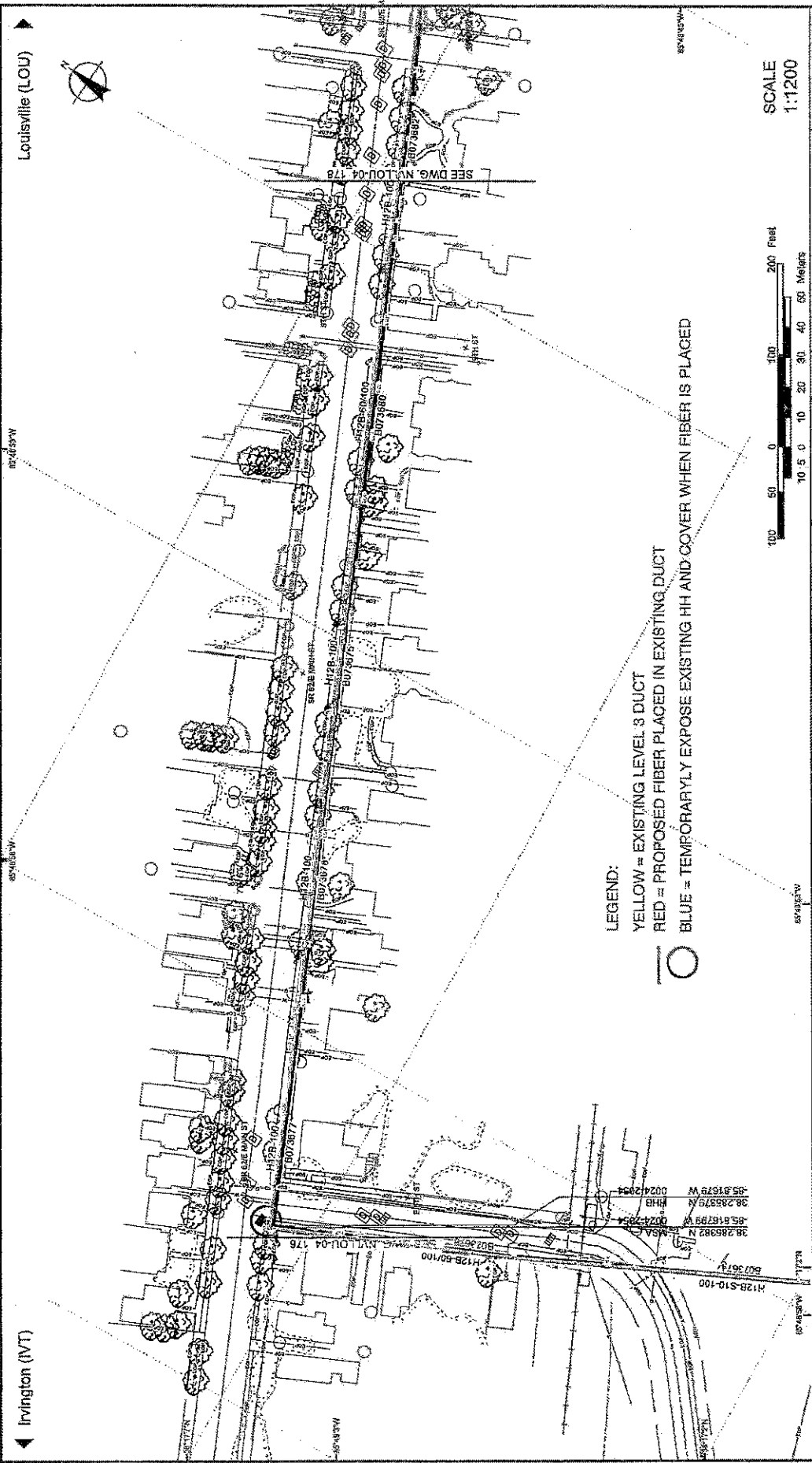
- b. Location of Work: Street Alley Sidewalk City Right-of-Way Easement
- c. Type Cut Bore Trench Aerial Other Existing Cor
(explain)
- d. Type of Construction Water Gas Electric Telephone CATV Fiber Optic Existing Cor
 Sewer Stormwater Other (explain)
- e. New Construction Existing Construction Sidewalk Construction Street Trees
- f. Surface Type Concrete Asphalt Brick/Paver Gravel/Dirt/Grass
 Other (explain): _____

g. Total width of traffic portion of street or road affected by permit (in feet): _____ Length (in feet): _____

h. Number of Traffic Lanes 1 Road Closed? Yes* No If yes, duration: _____




*May require Board of Works Approval

Estimated Project Start Date: 11/01/2023 Estimated Project Completion: 11/01/2024



SCALE
1"=200'


200 Feet
100 50 0 10 20 30 40 50 Meters

LEGEND:
 YELLOW = EXISTING LEVEL 3 DUCT
 RED = PROPOSED FIBER PLACED IN EXISTING DUCT
 BLUE = TEMPORARILY EXPOSE EXISTING HH AND COVER WHEN FIBER IS PLACED

Irvington (IVT) Louisville (LOU)

DATE: 2002-AUG-27

PROJECT: INTERCITY PROGRAM AS-BUILTS

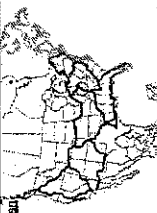


Level(3)
COMMUNICATIONS

Sheet No. NVLLOU 4

Project No. 177

City File Code: NVLLOU



No.	Date	Description


CONFIDENTIALITY INFORMATION: THIS DOCUMENT CONTAINS CONFIDENTIAL INFORMATION AND IS THE PROPERTY OF LEVEL 3 COMMUNICATIONS, LLC. NO REPRODUCTION OR DISTRIBUTION OF THIS DOCUMENT IN ANY FORM TO ANYONE WITHOUT WRITTEN PERMISSION FROM LEVEL 3 COMMUNICATIONS, LLC, IS STRICTLY PROHIBITED.

CALL BEFORE YOU DIG: THIS DRAWING IS ONLY APPROXIMATE. THE DRAWINGS ARE THE PROPERTY OF LEVEL 3 COMMUNICATIONS, LLC. HEREBY ADVISED THAT THE LOCATION OF THE UTILITIES SHOWN IN THIS DRAWING IS NOT GUARANTEED. PERSONS WORKING IN THE AREA COVERED BY THIS DRAWING MUST CONTACT THE LOCAL UTILITY COMPANIES TO ASCERTAIN THE LOCATION OF UNDERGROUND UTILITIES PRIOR TO PERFORMING ANY EXCAVATION.



BOARD OF PUBLIC WORKS AND SAFETY
 NEW ALBANY CITY HALL
 142 EAST MAIN STREET, SUITE 200
 NEW ALBANY, IN. 47150

NAPWPermits@cityofnewalbany.com



APPLICATION - ENCROACHMENT PERMIT

PERMIT NUMBER: _____

1. ENCROACHMENT LOCATION INFORMATION

Address or Location of Encroachment: Silver St

Subdivision or Development Name: _____

2. CONTRACTOR/UTILITY APPLICANT INFORMATION

Contractor/Utility name: Ervin Cable/Level 3 Lumen Contact Name: Wayne Williams

Address: 3447 Parkwood Rd SE City: Bessemer State: AL Zip: 35022

Phone: 205-966-0654 Email: wwilliams@ervincable.com

Subcontractor name: Luffman Byers Telecom Phone: 706-272-9133

3. OWNER INFORMATION

Property owner's name: _____ Phone: _____

Email: _____

4. ENCROACHMENT INFORMATION

a. Please describe proposed work: PROPOSED PLACEMENT OF 759' OF 432 CT FIBER OPTIC CABLE

INTO EXISTING CONDUIT USING EXISTING HANDHOLES/MANHOLES

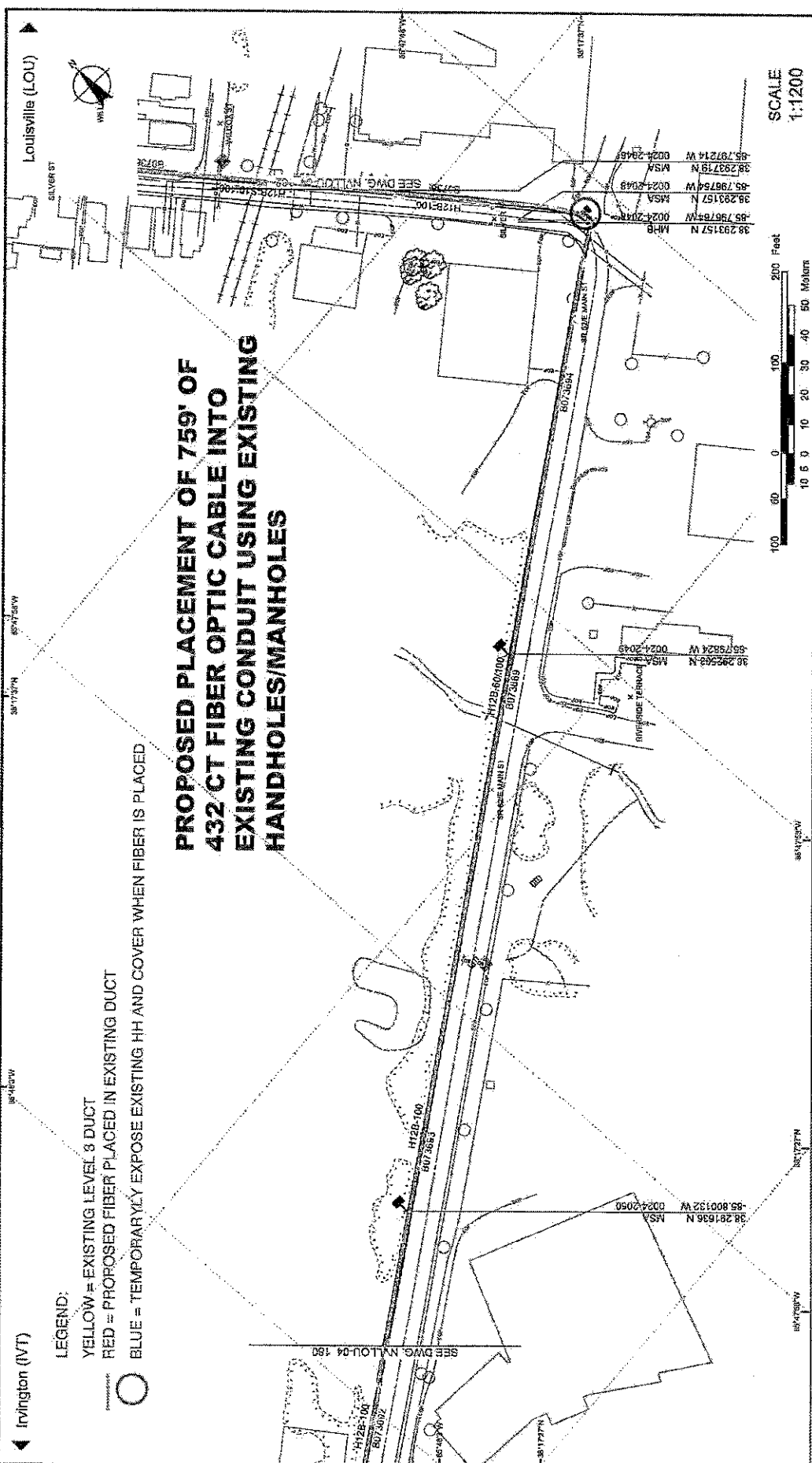
- b. Location of Work: Street Alley Sidewalk City Right-of-Way Easement
- c. Type: Cut Bore Trench Aerial Other Existing Cor
(explain)
- d. Type of Construction Water Gas Electric Telephone CATV Fiber Optic Existing Cor
 Sewer Stormwater Other (explain)
- e. New Construction Existing Construction Sidewalk Construction Street Trees
- f. Surface Type Concrete Asphalt Brick/Paver Gravel/Dirt/Grass
 Other (explain): _____

g. Total width of traffic portion of street or road affected by permit (in feet): _____ Length (in feet): _____

h. Number of Traffic Lanes 1 Road Closed? Yes* No If yes, duration: _____

*May require Board of Works Approval

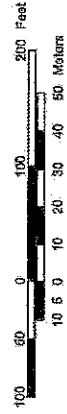
Estimated Project Start Date: 11/01/2023 Estimated Project Completion: 11/01/2024



**PROPOSED PLACEMENT OF 759' OF
432 CT FIBER OPTIC CABLE INTO
EXISTING CONDUIT USING EXISTING
HANDHOLES/MANHOLES**

- LEGEND:**
- YELLOW = EXISTING LEVEL 3 DUCT
 - RED = PROPOSED FIBER PLACED IN EXISTING DUCT
 - BLUE = TEMPORARILY EXPOSE EXISTING HH AND COVER WHEN FIBER IS PLACED

SCALE
1:1200

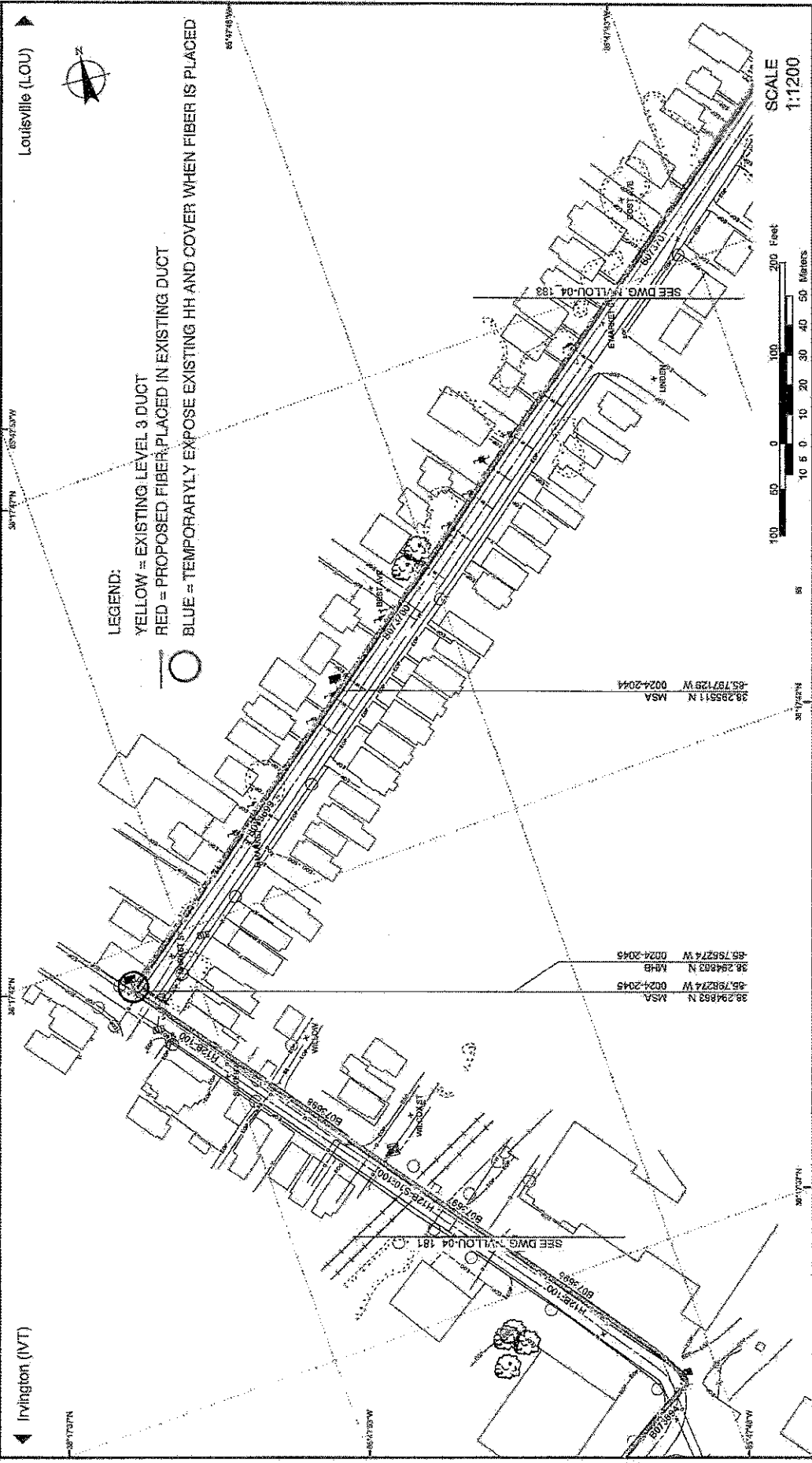


Level(3) COMMUNICATIONS		Project No. NVLLOU 4 181	Drawn By: DWG/DA
<p>FOR INFORMATION: THIS DOCUMENT IS THE PROPERTY OF LEVEL 3 COMMUNICATIONS, LLC. IT IS TO BE USED ONLY FOR THE PROJECT AND SITE SPECIFICALLY IDENTIFIED IN THIS DOCUMENT. ANY REUSE OR DISTRIBUTION OF THIS DOCUMENT IN ANY FORM WITHOUT THE WRITTEN PERMISSION OF LEVEL 3 COMMUNICATIONS, LLC IS STRICTLY PROHIBITED.</p>		DATE: 2002-AUG-27	

No.	Date	Description

GOVERNMENTAL DISCLOSURE:
THE DRAWING UTILITIES SHOWN ON THIS DRAWING ARE ONLY APPROXIMATE. LEVEL 3 COMMUNICATIONS, LLC HEREBY DISCLAIMS ANY LIABILITY TO ANY PARTIES FOR THE ACCURACY OF THIS INFORMATION. PERSONS WORKING IN THE FIELD MUST VERIFY THE LOCATION OF UTILITIES PRIOR TO PERFORMING ANY EXCAVATION.






<p>Level (3) COMMUNICATIONS</p> <p>City: Louisville, KY Sheet No.: NVLLOU 4 Sheet No.: 182 Date: 2002-AUG-27</p>	
<p>Map of the United States showing the location of Louisville, KY.</p>	
No.	Description
Date	
<p>CONSENT TO DIG YOU DIG SYSTEM TO ASCERTAIN THE LOCATION OF UNDERGROUND UTILITIES PRIOR TO PERFORMING ANY EXCAVATION.</p>	
<p>CONFIDENTIAL INFORMATION THIS DOCUMENT CONTAINS CONFIDENTIAL INFORMATION AND IS THE PROPERTY OF LEVEL 3 COMMUNICATIONS, LLC. ANY DISCLOSURE OF THIS INFORMATION TO ANYONE WITHOUT WRITTEN PERMISSION FROM LEVEL 3 COMMUNICATIONS, LLC IS STRICTLY PROHIBITED.</p>	
<p>CALL BEFORE YOU DIG THIS DRAWING IS ONLY APPROXIMATE AND DOES NOT REPRESENT THE EXACT LOCATION OF UTILITIES. YOU DIG SYSTEM TO ASCERTAIN THE LOCATION OF UNDERGROUND UTILITIES PRIOR TO PERFORMING ANY EXCAVATION.</p>	



BOARD OF PUBLIC WORKS AND SAFETY
 NEW ALBANY CITY HALL
 142 EAST MAIN STREET, SUITE 200
 NEW ALBANY, IN. 47150

NAPWPermits@cityofnewalbany.com



Date of Office Use Only

APPLICATION - ENCROACHMENT PERMIT

PERMIT NUMBER: _____

1. ENCROACHMENT LOCATION INFORMATION

Address or Location of Encroachment: E Market St

Subdivision or Development Name: _____

2. CONTRACTOR/UTILITY APPLICANT INFORMATION

Contractor/Utility name: Ervin Cable/Level 3 Lumen Contact Name: Wayne Williams

Address: 3447 Parkwood Rd SE City: Bessemer State: AL Zip: 35022

Phone: 205-966-0654 Email: wwilliams@ervincable.com

Subcontractor name: Luffman Byers Telecom Phone: 706-272-9133

3. OWNER INFORMATION

Property owner's name: _____ Phone: _____

Email: _____

4. ENCROACHMENT INFORMATION

a. Please describe proposed work: PROPOSED PLACEMENT OF 1759' OF 432 CT FIBER OPTIC CABLE INTO EXISTING CONDUIT USING EXISTING HANDHOLES/MANHOLES

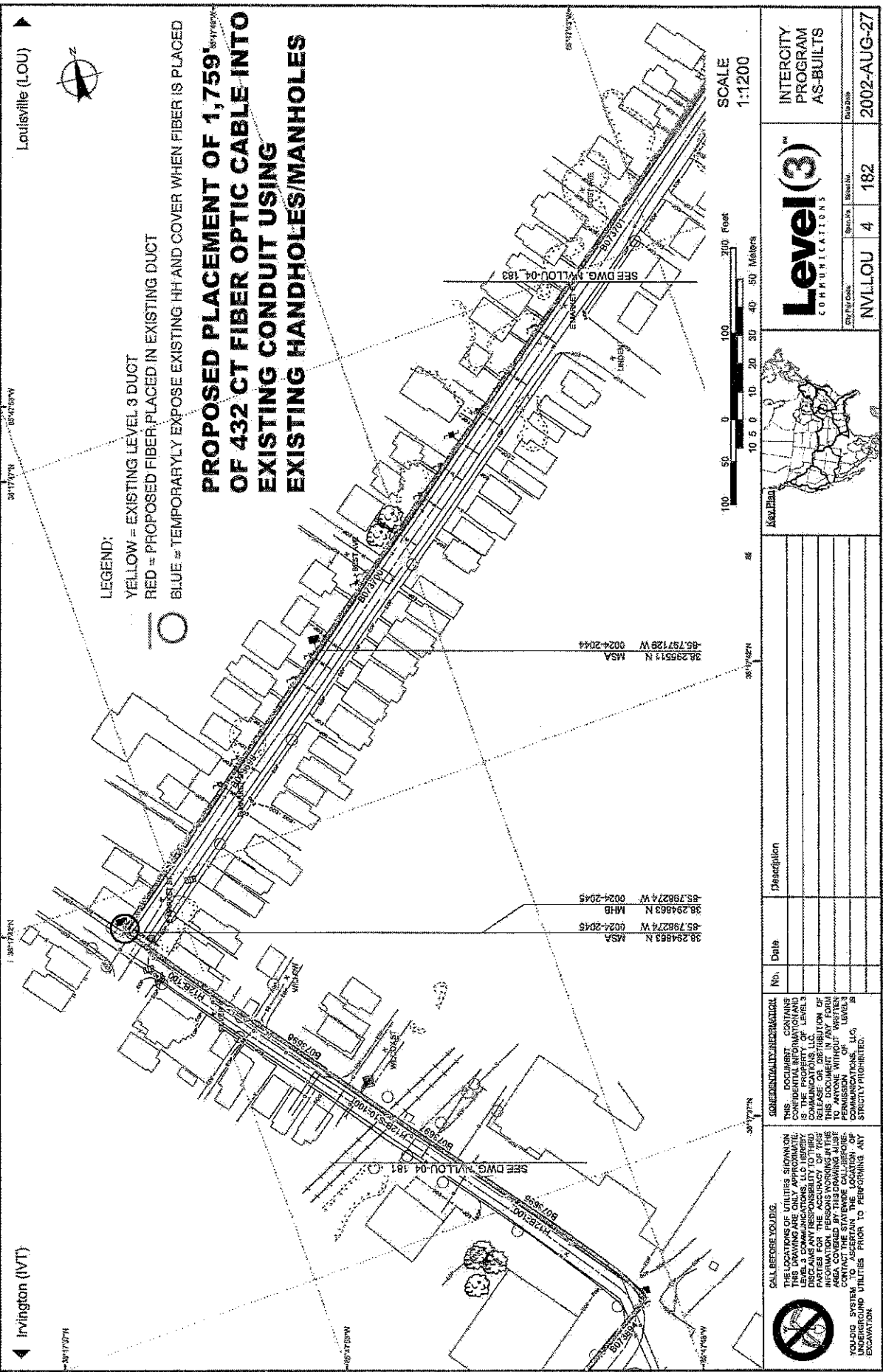
- b. Location of Work: Street Alley Sidewalk City Right-of-Way Easement
- c. Type Cut Bore Trench Aerial Other Existing Cor
(explain)
- d. Type of Construction Water Gas Electric Telephone CATV Fiber Optic Existing Cor
 Sewer Stormwater Other (explain)
- e. New Construction Existing Construction Sidewalk Construction Street Trees
- f. Surface Type Concrete Asphalt Brick/Paver Gravel/Dirt/Grass
 Other (explain): _____

g. Total width of traffic portion of street or road affected by permit (in feet): _____ Length (in feet): _____

h. Number of Traffic Lanes 1 Road Closed? Yes* No If yes, duration: _____

*May require Board of Works Approval

Estimated Project Start Date: 11/01/2023 Estimated Project Completion: 11/01/2024

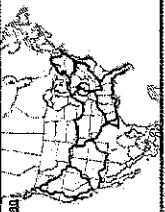
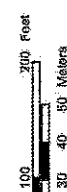


Louisville (LOU) ▶



◀ Irvington (VT)

SCALE
1:1200



Level (3)
COMMUNICATIONS

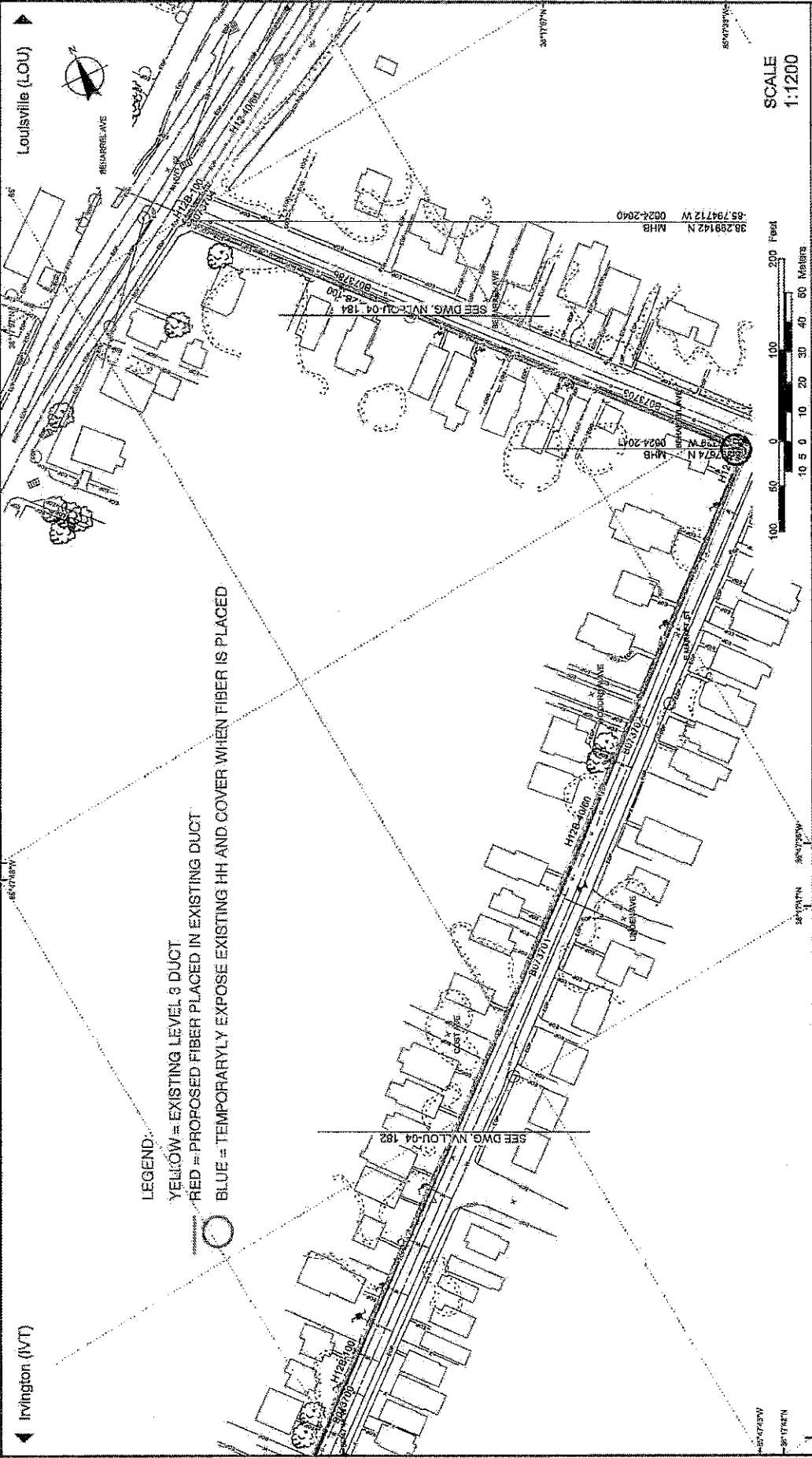
INTERCITY PROGRAM
AS-BUILTS

City File Code: NVLLOU 4 182
 Date: 2002-AUG-27

CALL BEFORE YOU DIG.
 THIS DRAWING IS THE PROPERTY OF LEVEL (3) COMMUNICATIONS, LLC. IT IS THE PROPERTY OF LEVEL (3) COMMUNICATIONS, LLC. NO PART OF THIS DOCUMENT IN ANY FORM OR BY ANY MEANS, ELECTRONIC OR MECHANICAL, INCLUDING PHOTOCOPYING, RECORDING, OR BY ANY INFORMATION STORAGE AND RETRIEVAL SYSTEM, MAY BE REPRODUCED OR TRANSMITTED IN ANY FORM OR BY ANY MEANS WITHOUT WRITTEN PERMISSION FROM LEVEL (3) COMMUNICATIONS, LLC. STRICTLY PROHIBITED.

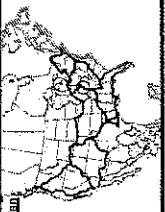
UNDERGROUND UTILITIES:
 CALL BEFORE YOU DIG. THIS DRAWING IS THE PROPERTY OF LEVEL (3) COMMUNICATIONS, LLC. IT IS THE PROPERTY OF LEVEL (3) COMMUNICATIONS, LLC. NO PART OF THIS DOCUMENT IN ANY FORM OR BY ANY MEANS, ELECTRONIC OR MECHANICAL, INCLUDING PHOTOCOPYING, RECORDING, OR BY ANY INFORMATION STORAGE AND RETRIEVAL SYSTEM, MAY BE REPRODUCED OR TRANSMITTED IN ANY FORM OR BY ANY MEANS WITHOUT WRITTEN PERMISSION FROM LEVEL (3) COMMUNICATIONS, LLC. STRICTLY PROHIBITED.





LEGEND:
 YELLOW = EXISTING LEVEL 3 DUCT
 RED = PROPOSED FIBER PLACED IN EXISTING DUCT
 BLUE = TEMPORARILY EXPOSE EXISTING HH AND COVER WHEN FIBER IS PLACED

SCALE
1:1200



Level (3)
 COMMUNICATIONS

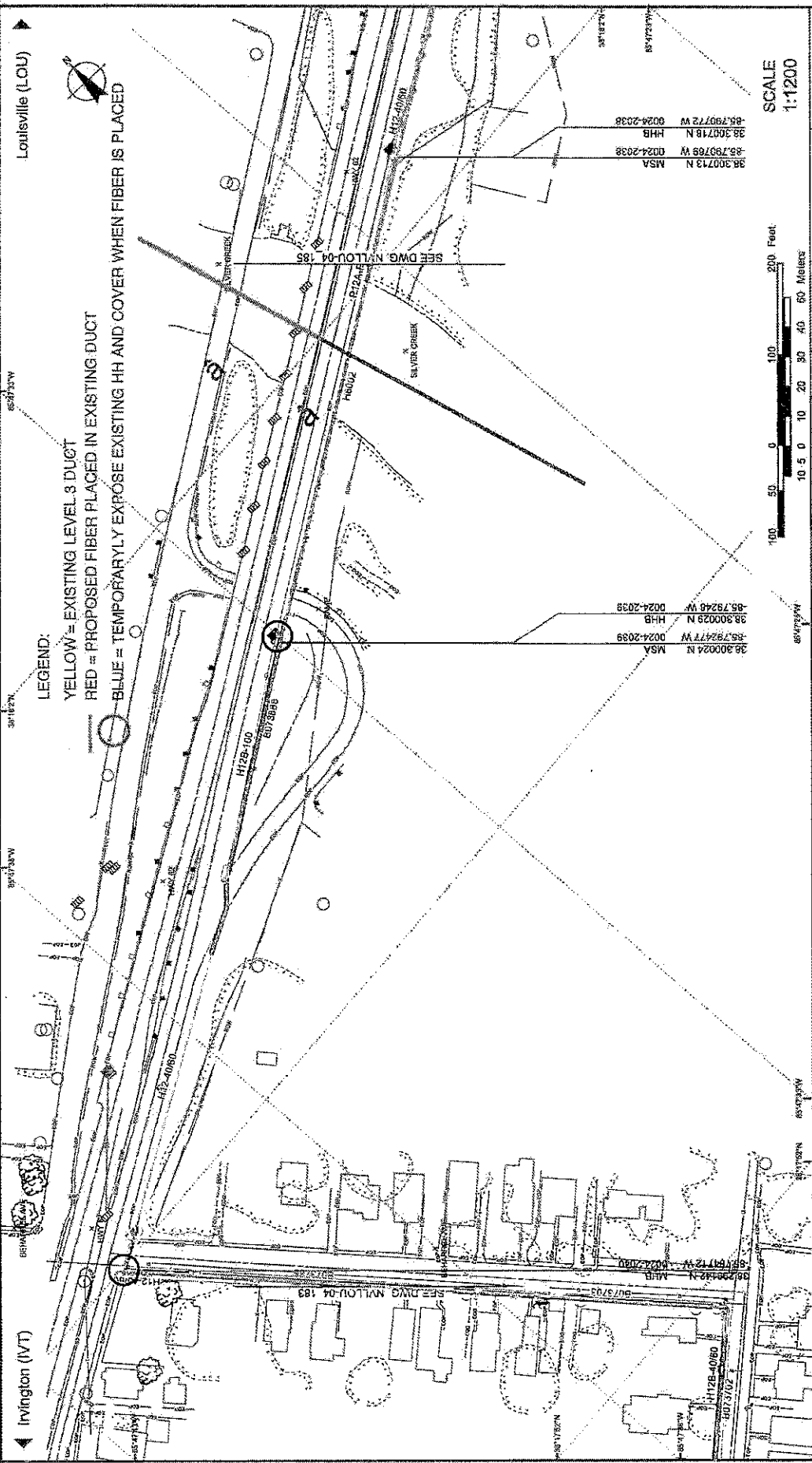
City/Office	NVILLOU	4	183	Date	2002-AUG-27
Project No.					
Sheet No.					

No.	Date	Description

CONSULTANTS/REGISTRATION:
 THIS DOCUMENT CONTAINS
 THE PROPERTY OF LEVEL 3
 COMMUNICATIONS, LLC. HEREBY
 DISCLAIMS ANY RESPONSIBILITY TO THIRD
 PARTIES FOR THE USE OF THIS
 INFORMATION. PERSONS WORKING IN THE
 AREA COVERED BY THIS DRAWING MUST
 VERIFY THE LOCATION OF ALL
 UNDERGROUND UTILITIES PRIOR TO PERFORMING ANY
 EXCAVATION.

CALL BEFORE YOU DIG:
 THE LOCATION OF UTILITIES SHOWN ON
 THIS DRAWING IS FOR INFORMATION ONLY.
 LEVEL 3 COMMUNICATIONS, LLC HEREBY
 DISCLAIMS ANY RESPONSIBILITY TO THIRD
 PARTIES FOR THE USE OF THIS
 INFORMATION. PERSONS WORKING IN THE
 AREA COVERED BY THIS DRAWING MUST
 VERIFY THE LOCATION OF ALL
 UNDERGROUND UTILITIES PRIOR TO PERFORMING ANY
 EXCAVATION.





CALL BEFORE YOU DIG.
 THE LOCATION OF UTILITIES SHOWN ON THIS DRAWING IS BASED ON THE RECORD DRAWINGS OF LEVEL 3 COMMUNICATIONS, LLC. HEREBY DISCLAIMS ANY RESPONSIBILITY TO THIRD PARTIES FOR THE ACCURACY OF THE INFORMATION. PERSONS WORKING IN THIS AREA COVERED BY THIS DRAWING MUST CONTACT THE LOCAL UTILITY LOCATOR TO ASCERTAIN THE LOCATION OF UNDERGROUND UTILITIES PRIOR TO PERFORMING ANY EXCAVATION.

CONSENT/PERMIT INFORMATION:
 THIS DOCUMENT CONTAINS THE PROPERTY OF LEVEL 3 COMMUNICATIONS, LLC. THIS DOCUMENT IS NOT TO BE REPRODUCED OR TRANSMITTED IN ANY FORM OR BY ANY MEANS, WITHOUT WRITTEN PERMISSION FROM LEVEL 3 COMMUNICATIONS, LLC. STRICTLY PROPRIETARY.

No.	Date	Description

Level (3) COMMUNICATIONS
 Map No. NVLLOU 4 184
 Sheet No. 4
 Date: 2002-AUG-27



BOARD OF PUBLIC WORKS AND SAFETY
 NEW ALBANY CITY HALL
 142 EAST MAIN STREET, SUITE 200
 NEW ALBANY, IN. 47150

NAPWPermits@cityofnewalbany.com

Date: _____
Office Use Only

APPLICATION - ENCROACHMENT PERMIT

PERMIT NUMBER: _____

1. ENCROACHMENT LOCATION INFORMATION

Address or Location of Encroachment: Beharrell Ave

Subdivision or Development Name: _____

2. CONTRACTOR/UTILITY APPLICANT INFORMATION

Contractor/Utility name: Ervin Cable/Level 3 Lumen Contact Name: Wayne Williams

Address: 3447 Parkwood Rd SE City: Bessemer State: AL Zip: 35022

Phone: 205-966-0654 Email: wwilliams@ervincable.com

Subcontractor name: Luffman Byers Telecom Phone: 706-272-9133

3. OWNER INFORMATION

Property owner's name: _____ Phone: _____

Email: _____

4. ENCROACHMENT INFORMATION

a. Please describe proposed work: PROPOSED PLACEMENT OF 646' OF 432 CT FIBER OPTIC CABLE

INTO EXISTING CONDUIT USING EXISTING HANDHOLES/MANHOLES

- b. Location of Work: Street Alley Sidewalk City Right-of-Way Easement
- c. Type: Cut Bore Trench Aerial Other Existing Cor
(explain)
- d. Type of Construction Water Gas Electric Telephone CATV Fiber Optic Existing Cor
 Sewer Stormwater Other (explain)
- e. New Construction Existing Construction Sidewalk Construction Street Trees
- f. Surface Type Concrete Asphalt Brick/Paver Gravel/Dirt/Grass
 Other (explain): _____

g. Total width of traffic portion of street or road affected by permit (in feet): _____ Length (in feet): _____

h. Number of Traffic Lanes 1 Road Closed? Yes* No If yes, duration: _____

*May require Board of Works Approval

Estimated Project Start Date: 11/01/2023 Estimated Project Completion: 11/01/2024

